









PREPARED BY:
**ADLEY
 BRISSON
 ENGMAN**
 PLANNERS &
 ECONOMISTS
 INCORPORATED

APRIL, 1992

UNOFFICIAL ZONING MAP
 CITY OF ANNA MARIA, FLORIDA

- | | |
|---|---|
|  LOW DENSITY RESIDENTIAL |  RECREATION / OPEN SPACE |
|  MEDIUM DENSITY RESIDENTIAL |  PRESERVATION |
|  RESIDENTIAL / OFFICE / RETAIL |  CONSERVATION |
|  COMMERCIAL |  PUBLIC / SEMI-PUBLIC |

